









#### Australian Marine Park IUCN Zone

-  Special Purpose Zone (trawl) (IUCN VI)
-  Multiple Use Zone (IUCN VI)
-  Habitat Protection Zone (IUCN IV)
-  Recreational Use Zone (IUCN IV)
-  National Park Zone (IUCN II)

#### Key ecological feature

-  Ancient coastline at 125 m depth contour
-  Canyons linking the Cuvier Abyssal Plain and the Cape Range Peninsula
-  Commonwealth waters adjacent to Ningaloo Reef
-  Continental Slope Demersal Fish Communities
-  Exmouth Plateau
-  Glomar Shoals
-  Mermaid Reef and Commonwealth waters surrounding Rowley Shoals
-  Collaborative Australian Protected Areas

-  Basin outline
-  Sub-basin outline